

PDM/PFM Groundwater Readings

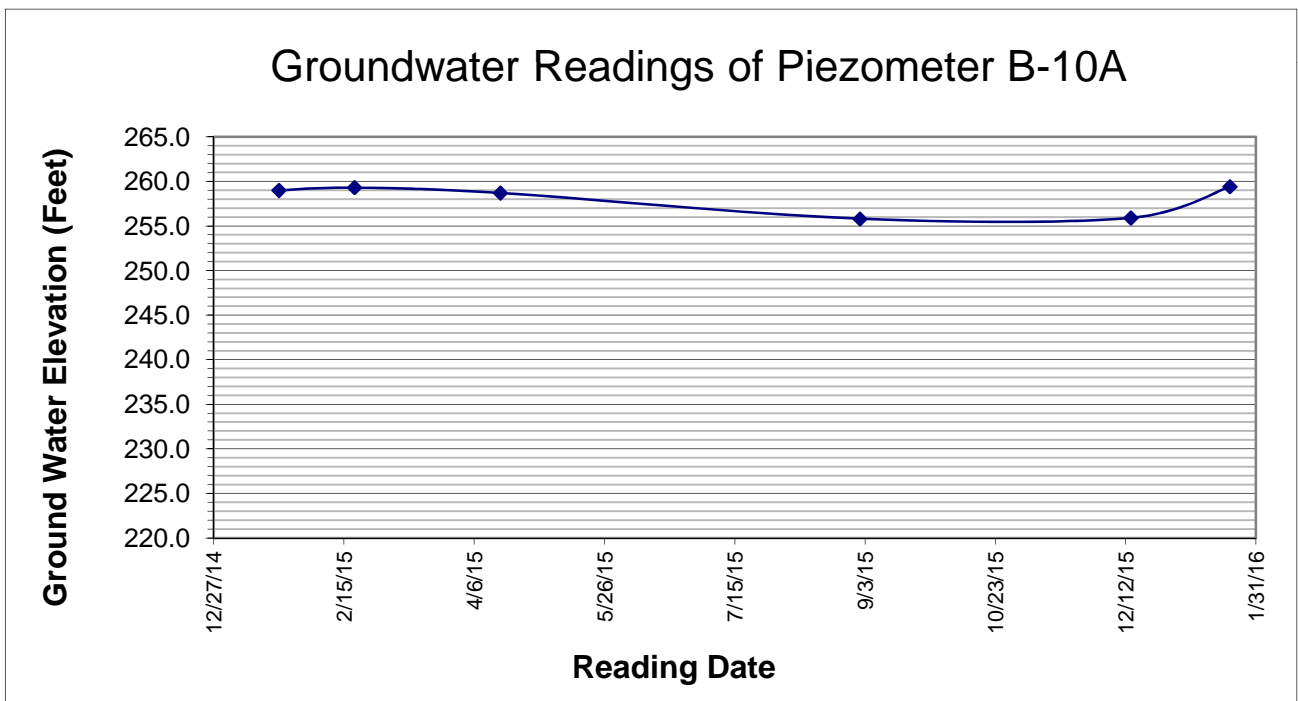
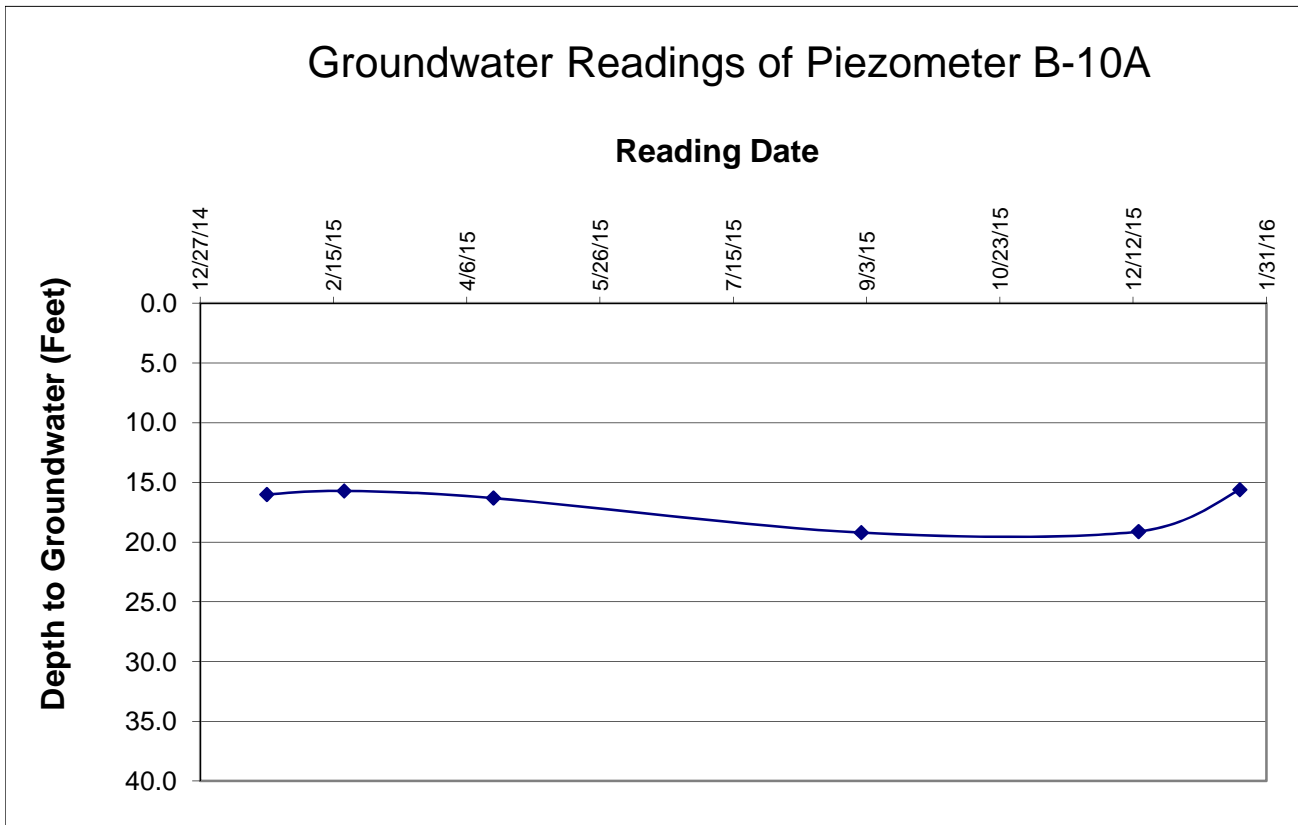
| | |
|--------------------------|-----------------------------------|
| Piezometer B-10A: | Ground Surface Elev. (feet) = 275 |
|--------------------------|-----------------------------------|

| Reading Number | Reading Date | Reading Time | Depth to GWT (feet) | GWT Elev. (feet) |
|---------------------|--------------|--------------|---------------------|------------------|
| At Time of Drilling | 1/21/15 | | 16.0 | 259.0 |
| 2 | 2/19/15 | | 15.7 | 259.3 |
| 3 | 4/16/15 | | 16.3 | 258.7 |
| 4 | 9/1/15 | 11:50 | 19.2 | 255.8 |
| 5 | 12/14/15 | 9:25 | 19.1 | 255.9 |
| 6 | 1/21/16 | 13:17 | 15.6 | 259.4 |
| 7 | | | | |
| 8 | | | | |
| 9 | | | | |
| 10 | | | | |
| 11 | | | | |
| 12 | | | | |
| 13 | | | | |
| 14 | | | | |
| 15 | | | | |
| 16 | | | | |

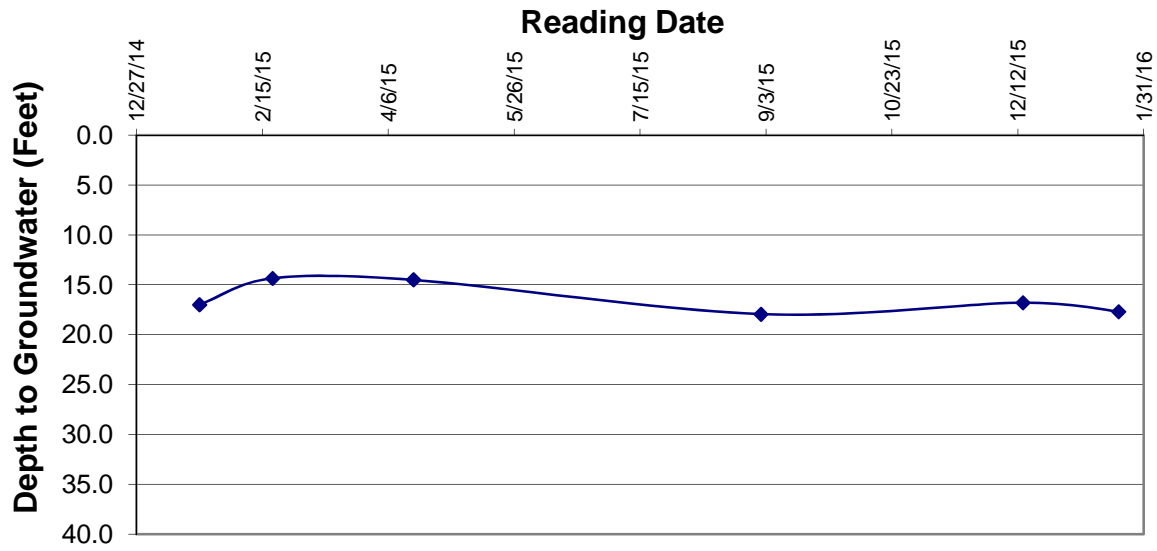
| | |
|--------------------------|-----------------------------------|
| Piezometer B-10B: | Ground Surface Elev. (feet) = 274 |
|--------------------------|-----------------------------------|

| Reading Number | Reading Date | Reading Time | Depth to GWT (feet) | GWT Elev. (feet) |
|---------------------|--------------|--------------|---------------------|------------------|
| At Time of Drilling | 1/21/15 | | 17.0 | 257.0 |
| 2 | 2/19/15 | | 14.4 | 259.7 |
| 3 | 4/16/15 | | 14.5 | 259.5 |
| 4 | 9/1/15 | 11:52 | 17.95 | 256.1 |
| 5 | 12/14/15 | 9:26 | 16.8 | 257.2 |
| 6 | 1/21/16 | 13:11 | 17.7 | 256.3 |
| 7 | | | | |
| 8 | | | | |
| 9 | | | | |
| 10 | | | | |
| 11 | | | | |
| 12 | | | | |
| 13 | | | | |
| 14 | | | | |
| 15 | | | | |
| 16 | | | | |
| 17 | | | | |

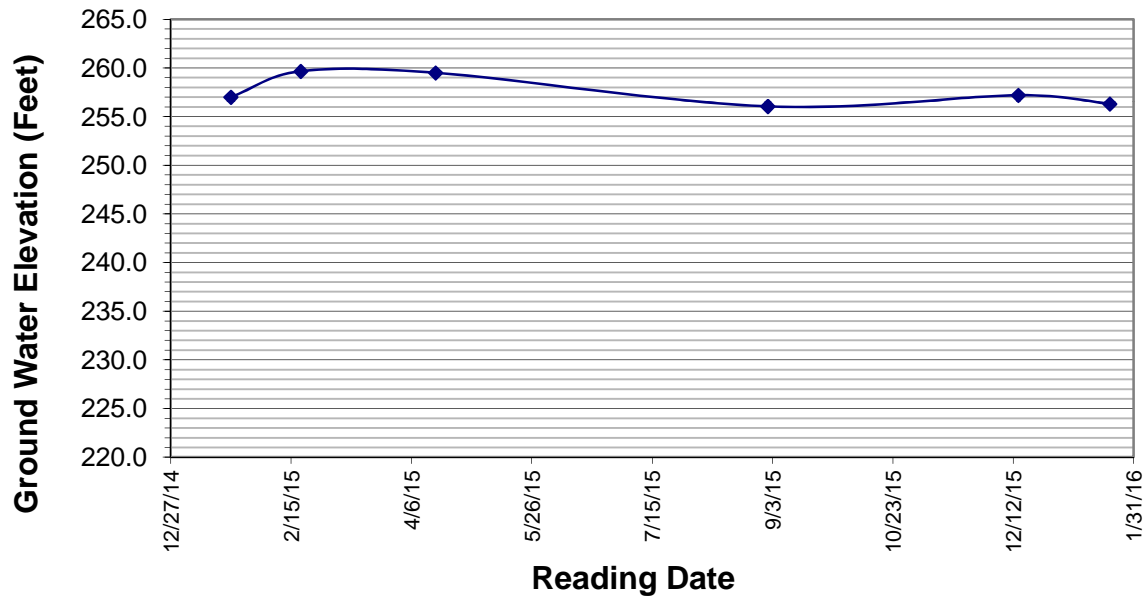
PDM/PFM Groundwater Readings



Groundwater Readings of Piezometer B-10B



Groundwater Readings of Piezometer B-10B



This page intentionally left blank.