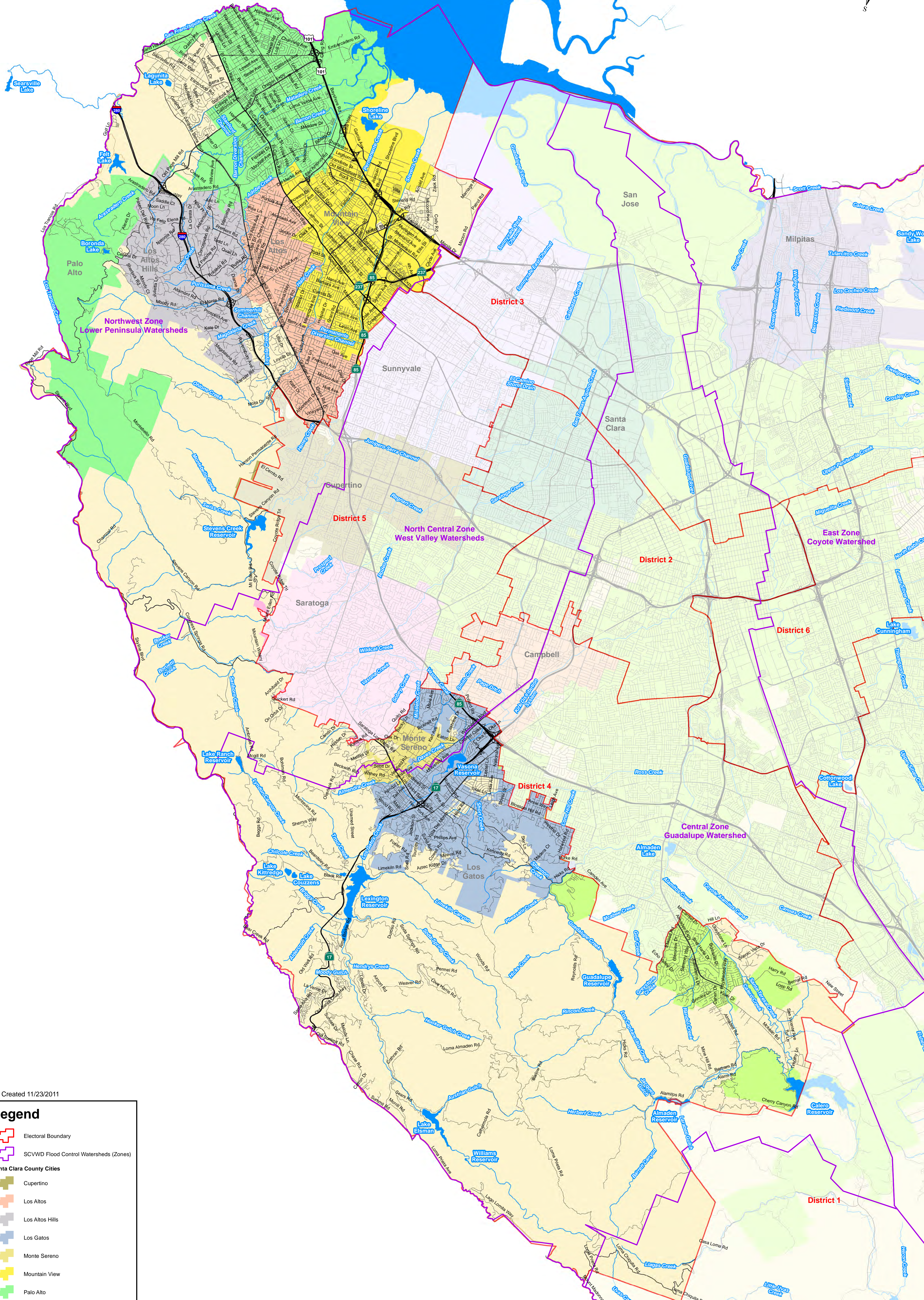
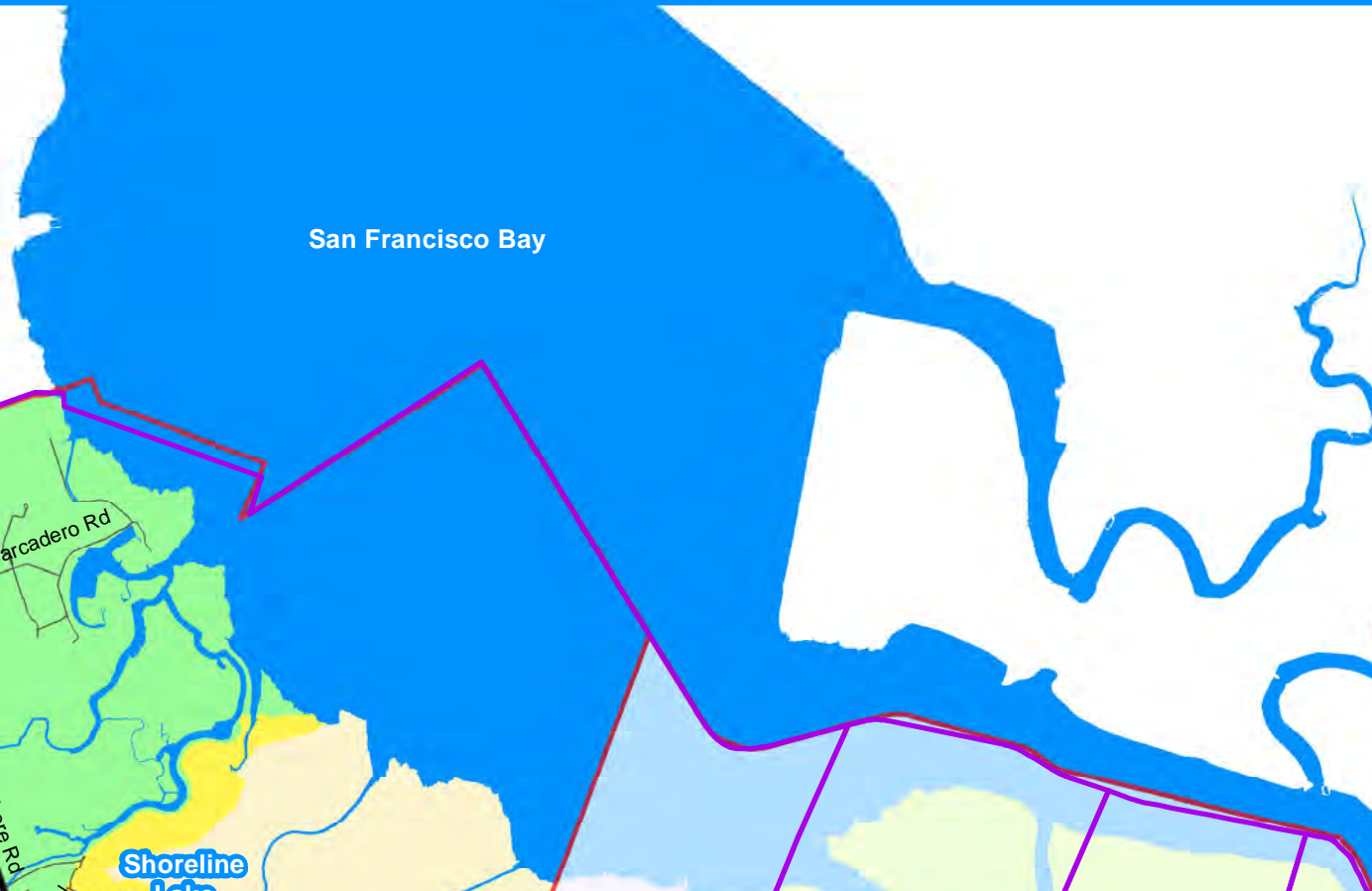
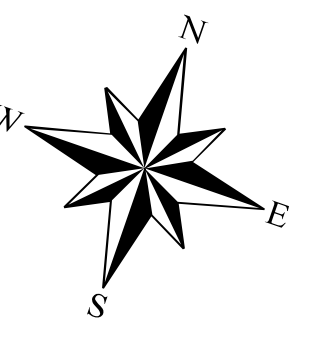


**Santa Clara Valley Water District
District 7**



Map Created 11/23/2011

Legend

- Electoral Boundary
- SCVWD Flood Control Watersheds (Zones)
- Santa Clara County Cities**
- Cupertino
- Los Altos
- Los Altos Hills
- Los Gatos
- Monte Sereno
- Mountain View
- Palo Alto
- San Jose
- Saratoga
- Sunnyvale



Approximate Scale

GIS themes are for illustration and general analysis purposes only and are not accurate to surveying or engineering standards. Information is not guaranteed to be accurate, current, or complete and use of this information is your responsibility.

